


















Key

-  Proposed Buildings
-  Post-development 1 in 100 year CC fluvial outline
-  Watercourses

Construction Activities

-  15m clear zone
-  Concrete batching
-  Construction road
-  Crane locations
-  Equipment parking
-  Future laydown/prefabrication/scaffold store
-  Prefabrication
-  Refuelling
-  Restricted hard standing
-  Restricted laydown
-  Site boundary
-  Spoil store
-  Storage / laydown
-  Welfare buildings

Project Mensa
Flood Risk Assessment

Figure A6: Flood Risk During Construction

Do not scale